

This document provides a summary of the water right data in the original consent order for this subfile as well as any amendments and corrections to the consent order. In the event there is a discrepancy between a description of water rights set forth in this document and the specific Court order that determines that right, the specific Court order is controlling.

Subfile No.: **21.27.30.3-R**

Court No.: **CV-WH-03-687**

CID Assessment Number: **NONE**

Date of Filing of Original Consent Order: **August 08, 2005**

Defendants: **DAVID A. PENNYPACKER**  
**ELLEN C. PENNYPACKER**

**A. NO RIGHT (Surface Water Only):**

a. **Office of the State Engineer File No(s):** 6

b. **Priority:**  
NONE

c. **Source:**  
Surface waters of the Pecos River Stream System

d. **Purpose of Use:**  
NO RIGHT

e. **Point(s) of Diversion:**  
NONE  
Ditch Name: Carlsbad Irrigation District Main Canal  
Location: As set forth in Part G of this Appendix

f. **Location and Amount of No Right Acreage:**  
Section 30, Township 21S, Range 27E, N.M.P.M.  
Pt. SW¼







Total:  $\frac{0.60 \text{ acres}}{0.60 \text{ acres}}$  ( No Right )

As shown on the attached revised Hydrographic Survey Map for Subfile No. 21.27.30.3-R, and the CID Section Hydrographic Survey Map Sheet No. 40 (1999-2011), included in Part F of this Appendix, representing the Court record as of the date of the filing of this Decree.


g. **Amount of Water:**  
NONE



**Legend**

-  Point of Diversion
-  Canals / Ditches
- Tract Boundaries**
-  Surface Water Only
-  Supplemental Groundwater
-  Reservoir / Pond
-  No Right

2009 Digital Orthophotography  
 Grid Interval = 1000  
 Scale 1" = 150'  
 1:1,800




**STATE OF NEW MEXICO**  
*Office of the State Engineer*  
 John R. D'Antonio, Jr., P.E., State Engineer

**Pecos River Stream System**  
**Carlsbad Irrigation District**  
 Hydrographic Survey  
 Township 21

D.D.

David A. & Ellen C.  
 Pennypacker  
 Subfile 21.27.30.3-R  
 1/11/2011



PAE